

MEDWAY COMMONS

65 MAIN STREET | MEDWAY, MA 02053

AVAILABLE 5,850 SF - SPACE IS DIVISIBLE

ANCHORED BY

shaws

CVS



PROPERTY INFORMATION

- GLA 120,00 sf
- Traffic light on Route 109
- Average Daily Traffic: 15,000 vpd
- Suburban grocery anchored shopping center located at signaled intersection along primary local corridor. Best in class tenants in affluent community.

AVAILABLE SPACE

- Available 5,850 sf - space is divisible

AREA DEMOGRAPHICS

2025 DEMOGRAPHICS	1 MILE	3 MILE	5 MILE
POPULATION	4,335	30,475	73,052
MEDIAN HH INC	\$171,402	\$174,157	\$166,687
AVERAGE HH INC	\$206,061	\$207,493	\$202,302



www.CharterRealty.com

FOR MORE INFORMATION CONTACT:

DAN ZELSON | 203.227.2922 | Dan@CharterRealty.com

MEDWAY COMMONS

65 MAIN STREET | MEDWAY, MA 02053

TENANTS / AVAILABILITY

#	TENANT	Sq. Ft.
01	CVS	13,013
A1	Jersey Mike's	1,114
A2	Chipotle	2,495
BC - 101	Liquor World	6,000
BC - 102	Available - space is divisible	5,850
BC - 104	California Nail	1,500
BC - 105	Supreme Pizza	1,500
BC - 106	Brightpath	12,600
D-101	Orange Theory Fitness	3,425
D -104	Starbucks	1,500
MED - 1	Shaws	68,358



CHARTER REALTY

Information contained in this document has been reviewed and approved by Charter Realty; however, errors sometimes occur. Charter disclaims any warranty of any kind, expressed or implied, as to any matter whatsoever relating to this service. In no event shall Charter be liable for any indirect, special, incidental or consequential damages arising out of any use of or reliance on any content or materials contained herein.

MEDWAY COMMONS

65 MAIN STREET | MEDWAY, MA 02053

TRADE AREA DEMOGRAPHICS

1 MILE RADIUS:



Total Population: **4,335**

Households: **1,624**

Daytime Population: **3,899**

Median Age: **42.3**



Average Household Income: **\$206,061**

Median Household Income: **\$171,402**

3 MILE RADIUS:



Total Population: **30,475**

Households: **11,075**

Daytime Population: **14,783**

Median Age: **43.3**



Average Household Income: **\$207,493**

Median Household Income: **\$174,157**

5 MILE RADIUS:



Total Population: **73,052**

Households: **26,567**

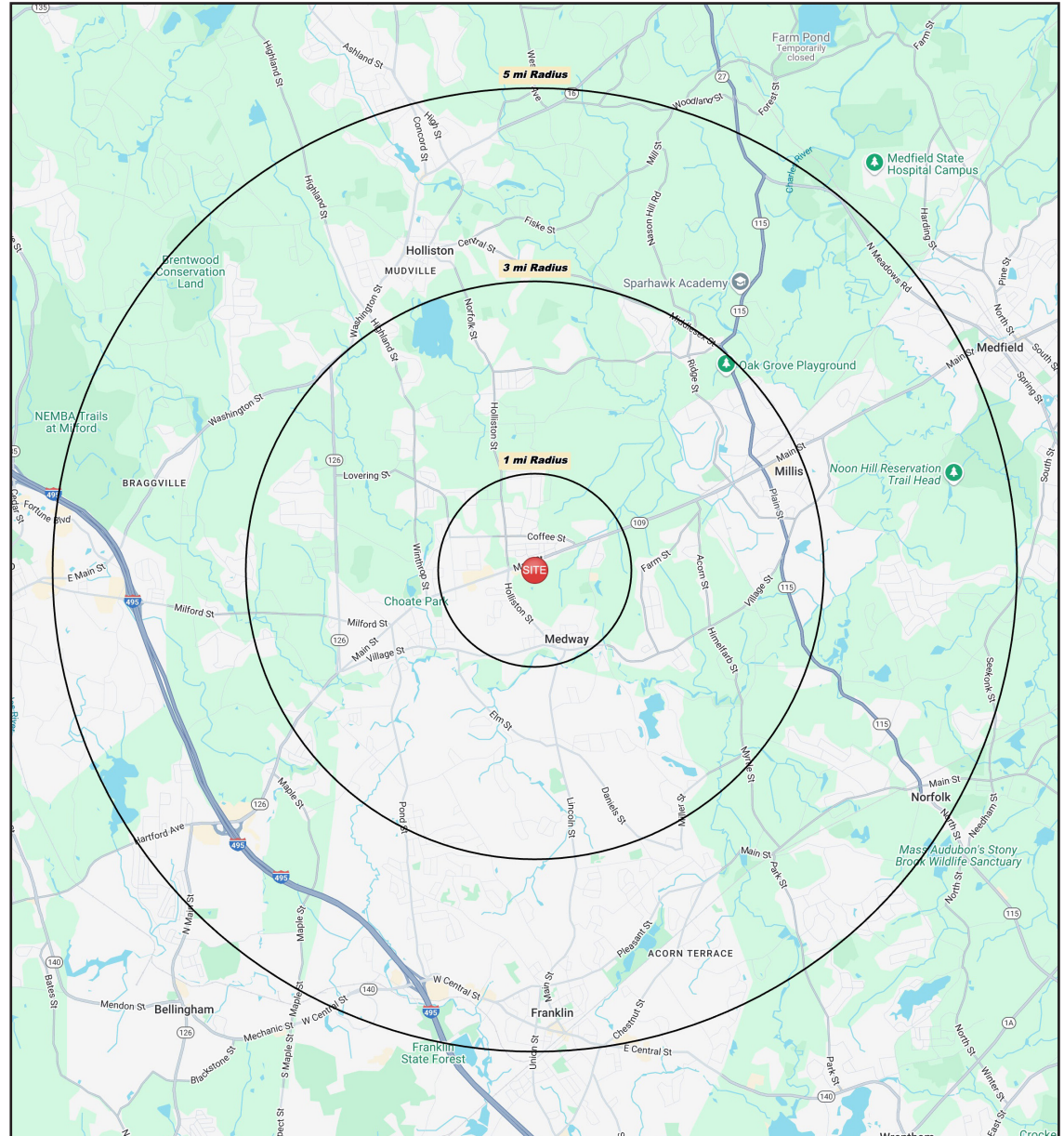
Daytime Population: **51,422**

Median Age: **42.5**



Average Household Income: **\$202,302**

Median Household Income: **\$166,687**



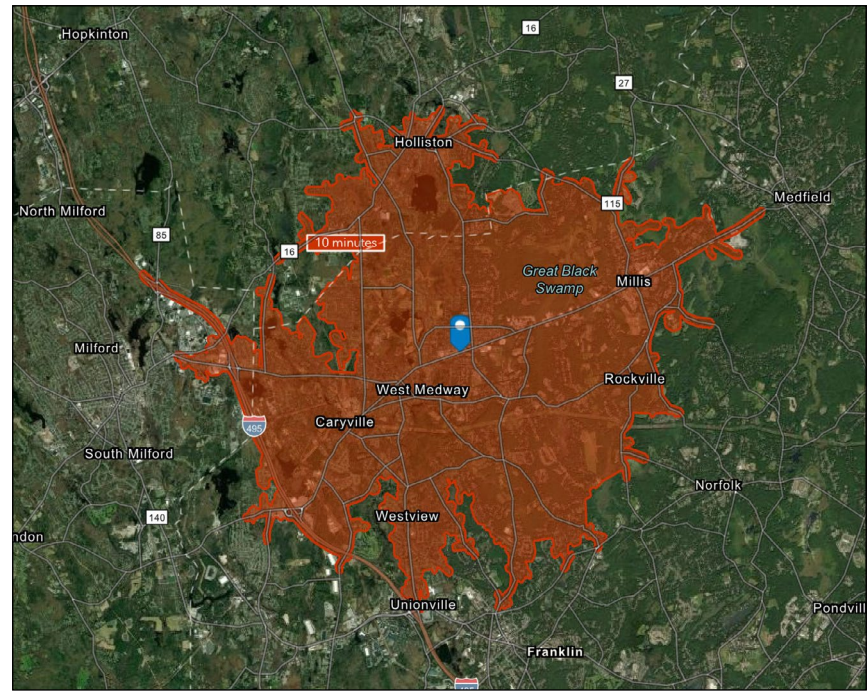
CHARTER REALTY

Information contained in this document has been reviewed and approved by Charter Realty; however, errors sometimes occur. Charter disclaims any warranty of any kind, expressed or implied, as to any matter whatsoever relating to this service. In no event shall Charter be liable for any indirect, special, incidental or consequential damages arising out of any use of or reliance on any content or materials contained herein.

MEDWAY COMMONS

65 MAIN STREET | MEDWAY, MA 02053

10 MINUTE DRIVE TIME



KEY FACTS

24,580

Population

\$150,203

Median Household Income

43.2

Median Age

19,189

Daytime Population

TAPESTRY SEGMENTS

Pleasantville

2,484 Households

Socioeconomic Traits

66% college educated. Higher labor force participation rate. Many professionals in finance, information/ technology, education, or management.

Household Types

Older married-couple families, more w/o children under 18, but many w/ children over 18. years

Typical Housing

Single Family

Professional Pride

2,271 Households

Socioeconomic Traits

Residents highly qualified in the science, technology, law, or finance fields; Their annual household income runs at more than twice the US level.

Household Types

Families are mostly married couples (almost 80% of households), and nearly half of these families have kids.

Typical Housing

Single Family

Savvy Suburbanites

1,665 Households

Socioeconomic Traits

Residents are well educated, well read, and well capitalized. Families include empty nesters. Higher labor force participation rate at 67.9%.

Household Types

Married couples with no children or older children; average household size is 2.85.

Typical Housing

Single Family

TOTAL RETAIL SALES

Includes F&B



\$347,403,437

EDUCATION

Bachelor's Degree
or Higher



60%

OWNER OCCUPIED HOME VALUE

Average



\$603,138

ANNUAL HOUSEHOLD SPENDING

\$6,047

Eating
Out

\$3,637

Apparel &
Services

\$10,941

Groceries

\$419

Computer &
Hardware

\$11,838

Health
Care




CHARTER REALTY

Information contained in this document has been reviewed and approved by Charter Realty; however, errors sometimes occur. Charter disclaims any warranty of any kind, expressed or implied, as to any matter whatsoever relating to this service. In no event shall Charter be liable for any indirect, special, incidental or consequential damages arising out of any use of or reliance on any content or materials contained herein.

MEDWAY COMMONS

65 MAIN STREET | MEDWAY, MA 02053



CHARTER REALTY

Information contained in this document has been reviewed and approved by Charter Realty; however, errors sometimes occur. Charter disclaims any warranty of any kind, expressed or implied, as to any matter whatsoever relating to this service. In no event shall Charter be liable for any indirect, special, incidental or consequential damages arising out of any use of or reliance on any content or materials contained herein.

MEDWAY COMMONS

65 MAIN STREET | MEDWAY, MA 02053



CHARTER REALTY
Information contained in this document has been reviewed and approved by Charter Realty; however, errors sometimes occur. Charter disclaims any warranty of any kind, expressed or implied, as to any matter whatsoever relating to this service. In no event shall Charter be liable for any indirect, special, incidental or consequential damages arising out of any use of or reliance on any content or materials contained herein.

MEDWAY COMMONS

65 MAIN STREET | MEDWAY, MA 02053



CHARTER REALTY

Information contained in this document has been reviewed and approved by Charter Realty; however, errors sometimes occur. Charter disclaims any warranty of any kind, expressed or implied, as to any matter whatsoever relating to this service. In no event shall Charter be liable for any indirect, special, incidental or consequential damages arising out of any use of or reliance on any content or materials contained herein.